





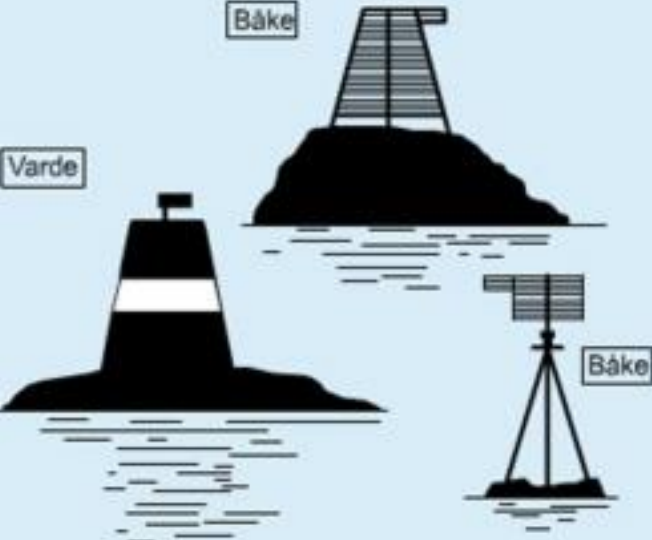
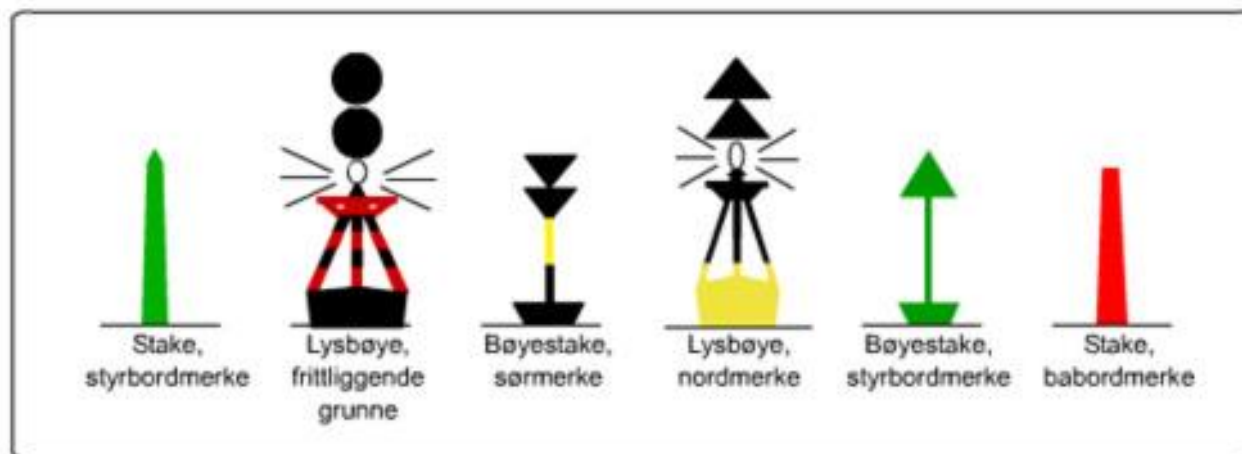
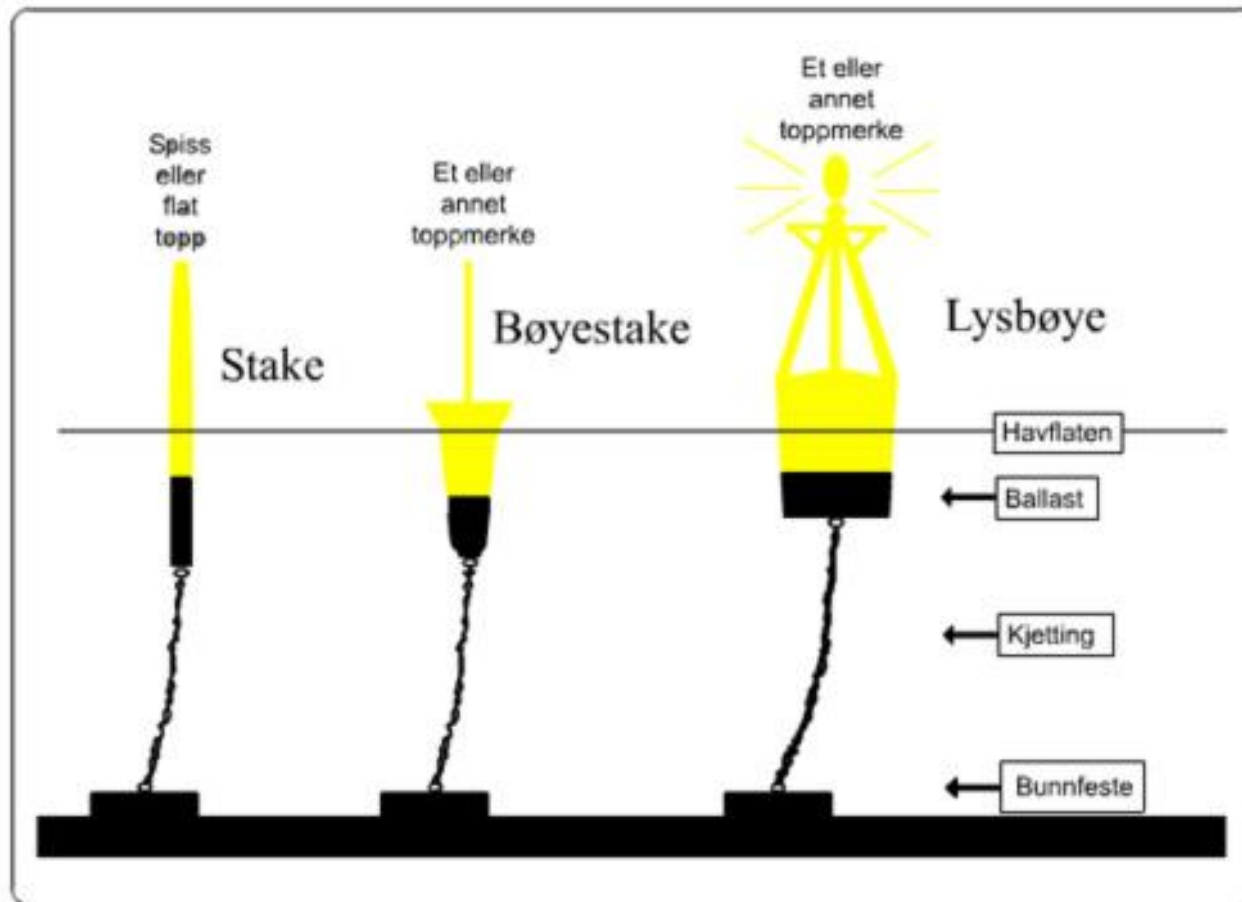




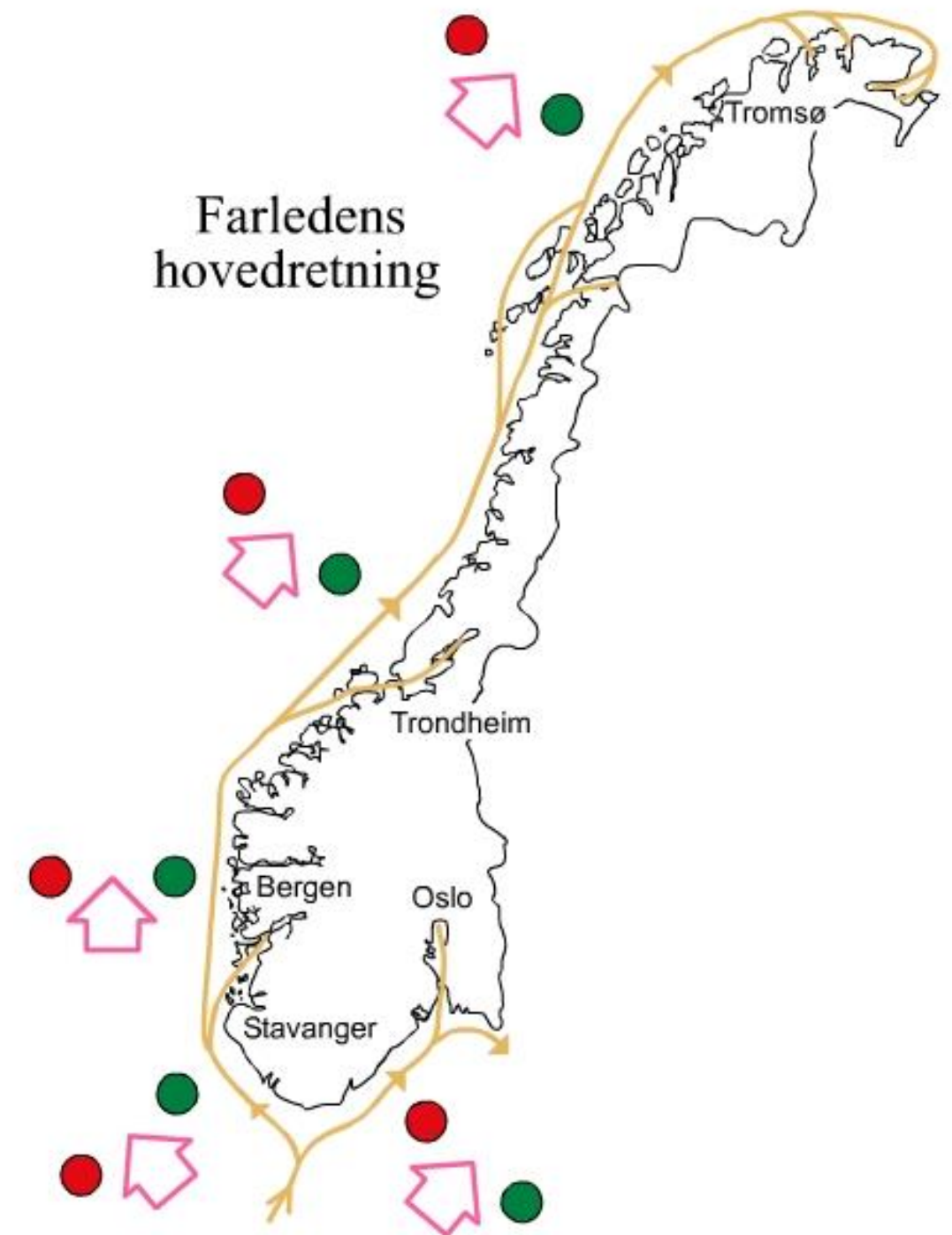
Sjømerke

Trafikk- og varselskilt til sjøs

KARTSYMBOL	NAVN	SKISSE
 <p data-bbox="759 431 896 459">Forstørret</p>  <p data-bbox="769 625 886 682">Riktig størrelse</p>	<p data-bbox="998 354 1151 416">Jernstang (jernsøyle)</p>	
 <p data-bbox="744 968 871 996">Forstørret</p>  <p data-bbox="810 1088 886 1116">Varde</p>  <p data-bbox="810 1202 886 1230">Båke</p> <p data-bbox="769 1268 886 1325">Riktig størrelse</p>	<p data-bbox="988 931 1166 959">Varde, båke</p>	

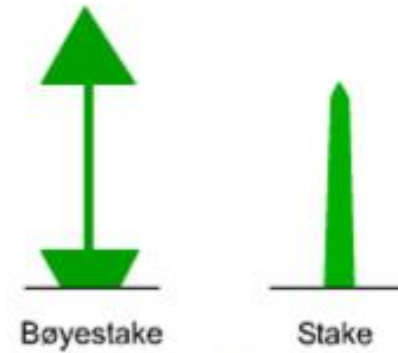
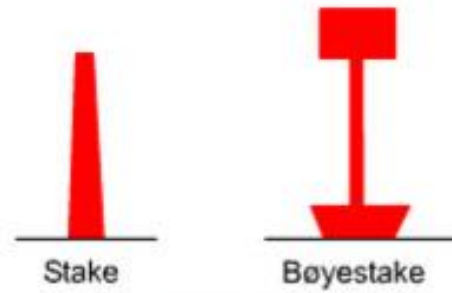
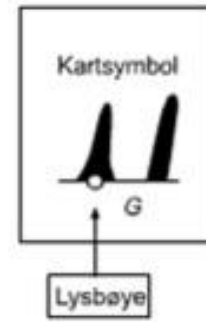
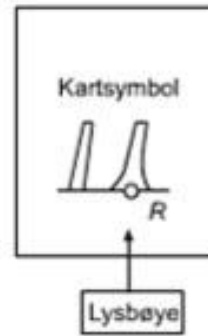


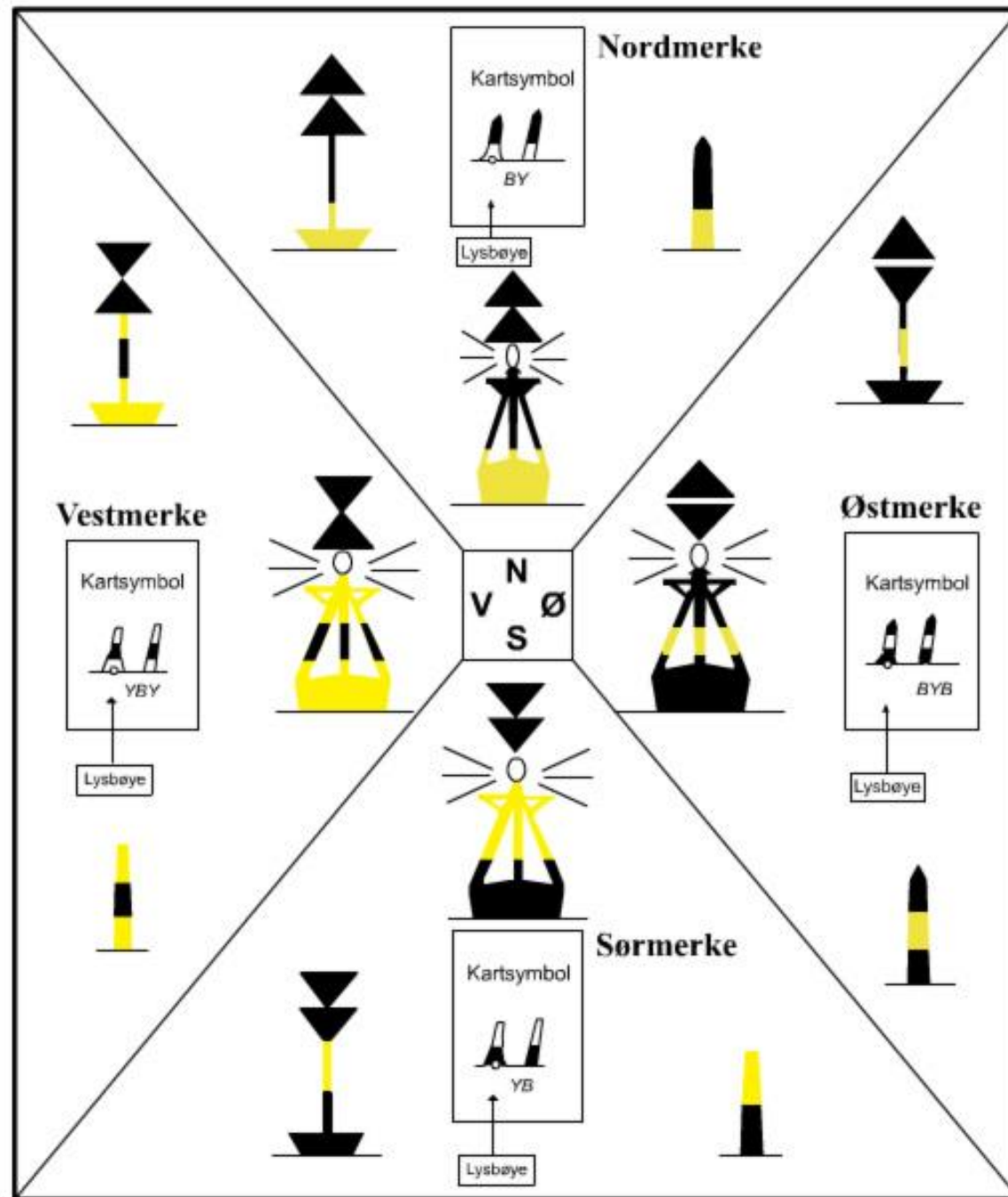
Farledens hovedretning

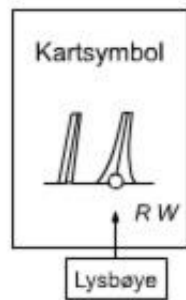


Babordmerke

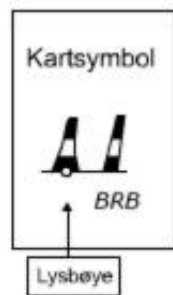
Styrbordmerke



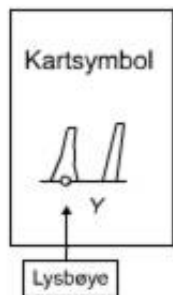




Senterledsmerke




Frittliggende grunne



Spesialmerke



Dobbeltmerking av ny fare

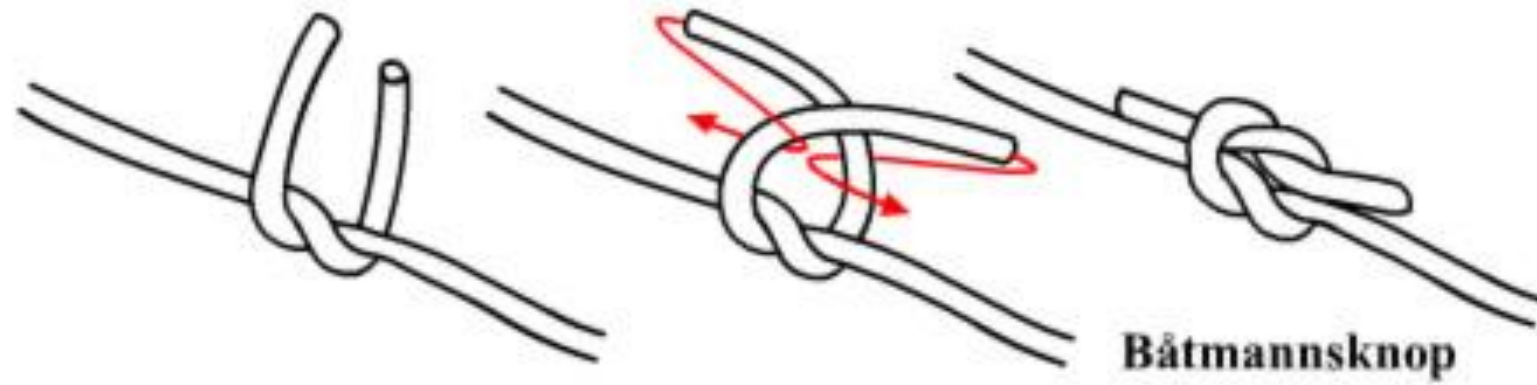


50-metersgrense



30 m

Badeområde



Båtmannsknop

Båtmannsknop